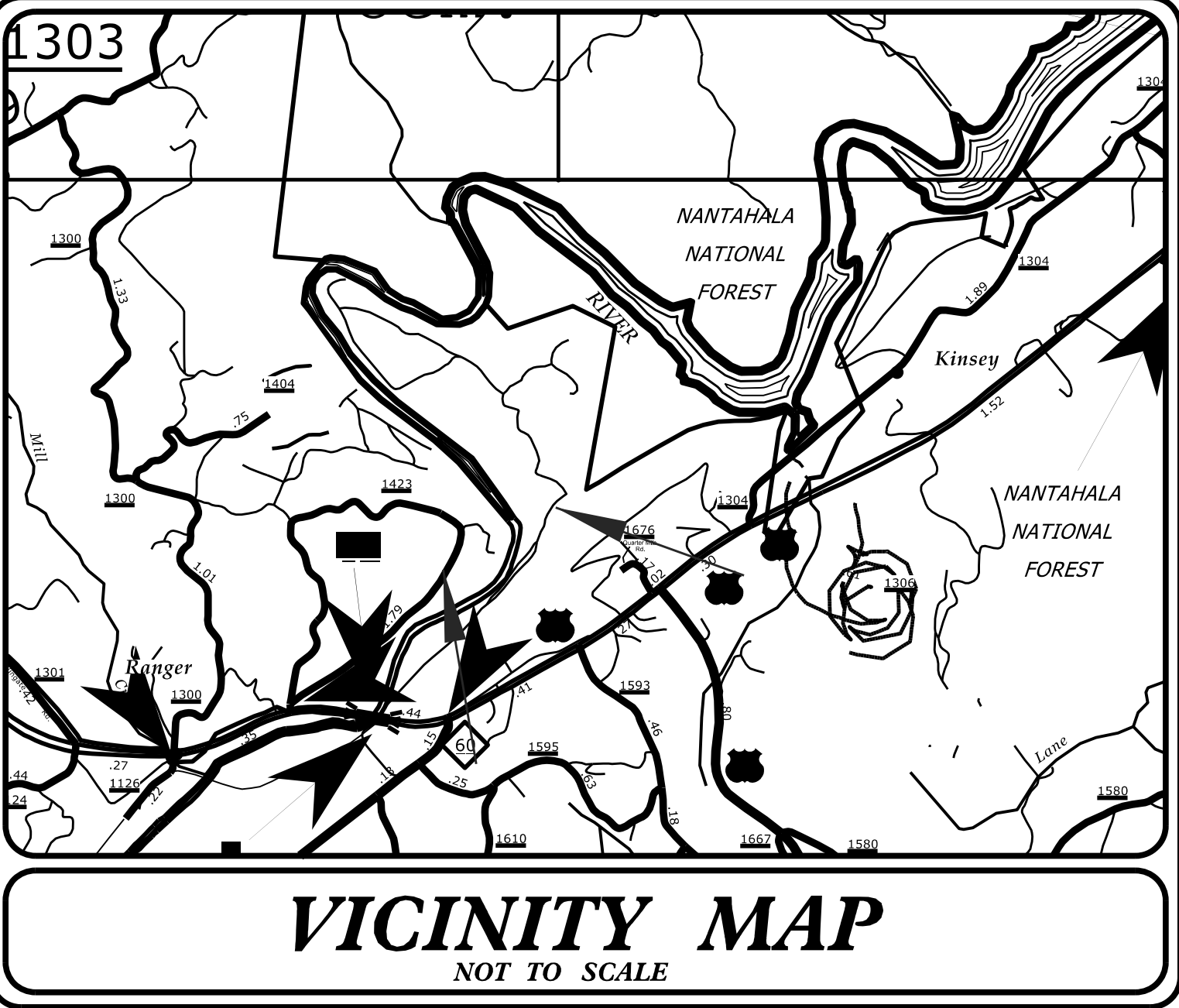


2024-01-24 10:00:00 AM  
DREW C RIVENBARK

TIP PROJECT: HS-2014X

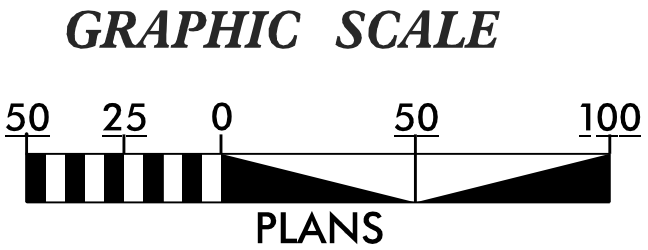
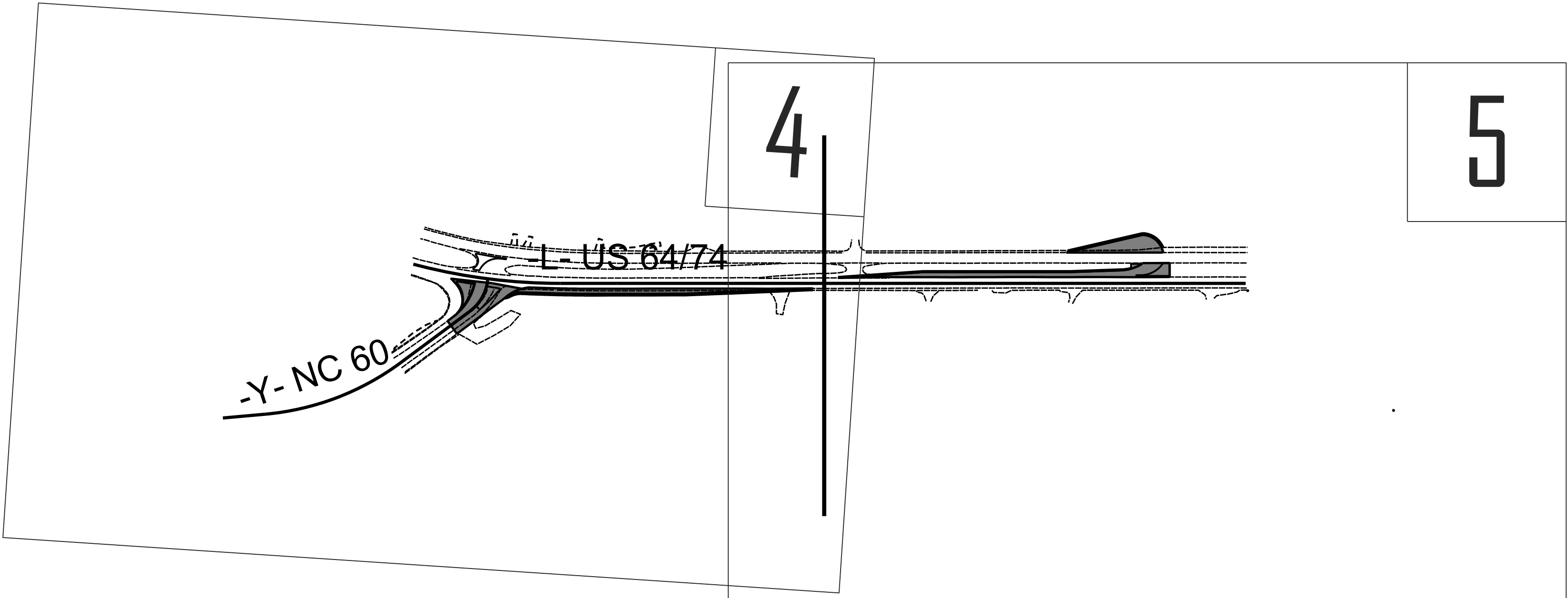



STATE OF NORTH CAROLINA  
DIVISION OF HIGHWAYS  
PLAN FOR PROPOSED  
HIGHWAY EROSION CONTROL

CHEROKEE COUNTY  
LOCATION: *US HWY 64/74 AT INTERSECTION  
WITH NC HWY 60*

TYPE OF WORK: *GRADING, WIDENING, PAVING,  
DRAINAGE*

STATE	STATE PROJECT REFERENCE NO.	SHEET NO.	TOTAL SHEETS
N.C.	HS-2014X	EC-1	
STATE PROJ. NO.	F.A. PROJ. NO.	DESCRIPTION	
49336.1.25		PE	
49336.3.25		CONSTRUCTION	



THESE EROSION AND SEDIMENT CONTROL PLANS  
COMPLY WITH THE REGULATIONS SET FORTH BY  
THE NCG-010000 GENERAL STORMWATER CONSTRUCTION  
PERMIT ISSUED BY THE NORTH CAROLINA DEPARTMENT  
OF ENVIRONMENTAL QUALITY DIVISION OF ENERGY,  
MINERAL, AND LAND RESOURCES.

Prepared In the Office of:  
**DIVISION OF HIGHWAYS**  
253 Webster Rd.  
Sylva, NC 28779  
**2024 STANDARD SPECIFICATIONS**  
Designed by:  
**DREW C RIVENBARK** **4342**  
NAME LEVEL III CERTIFICATION NO.

Roadway Standard Drawings  
The "Roadway Standard Drawings"- Roadway Design Unit - N. C.  
Department of Transportation - Raleigh, N. C., dated January 2024  
and the latest revision thereto are applicable to this project and by  
reference hereby are considered a part of these plans.